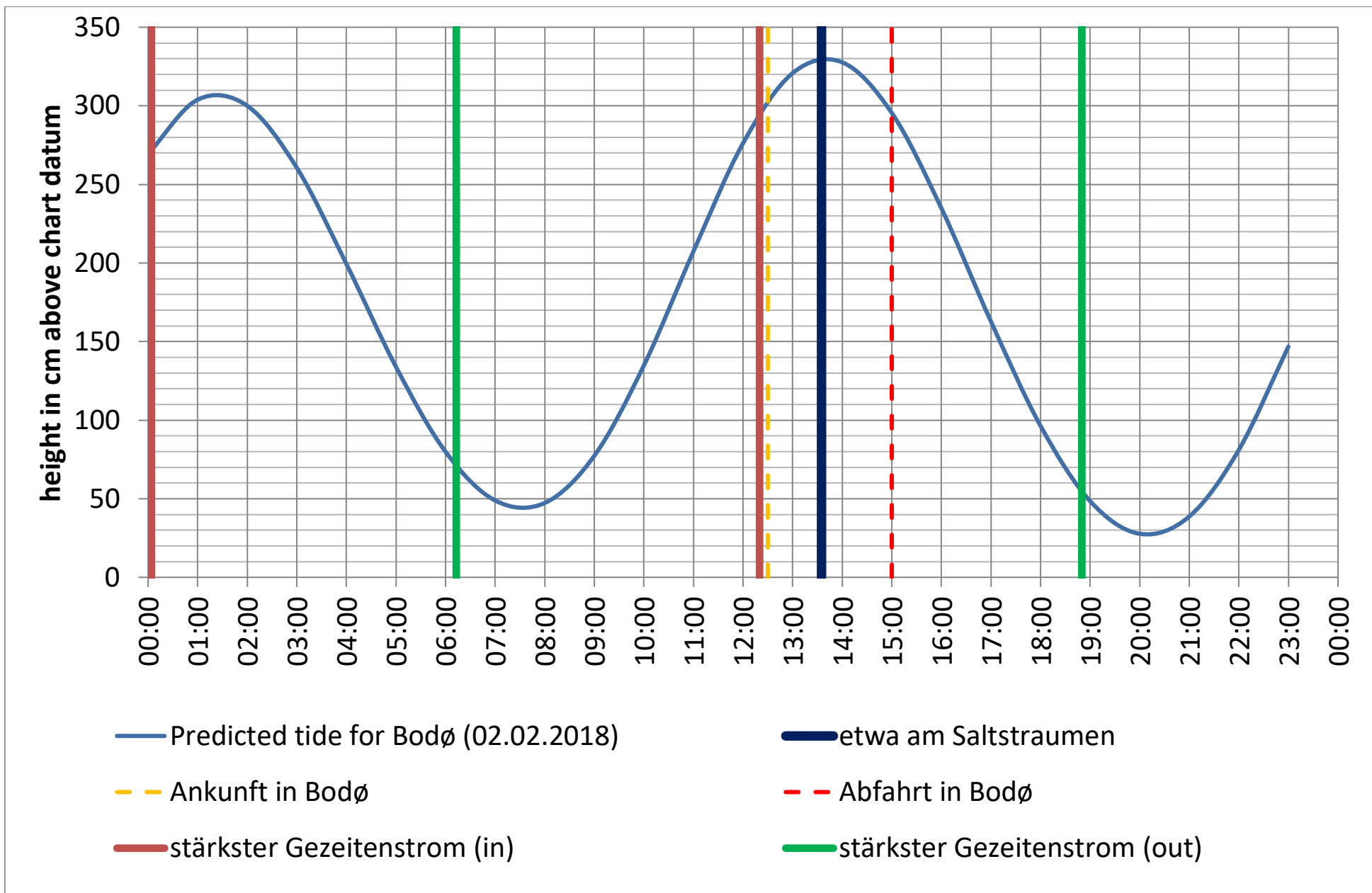


Datenquellen

Tide: <http://www.kartverket.no/sehavniva/>

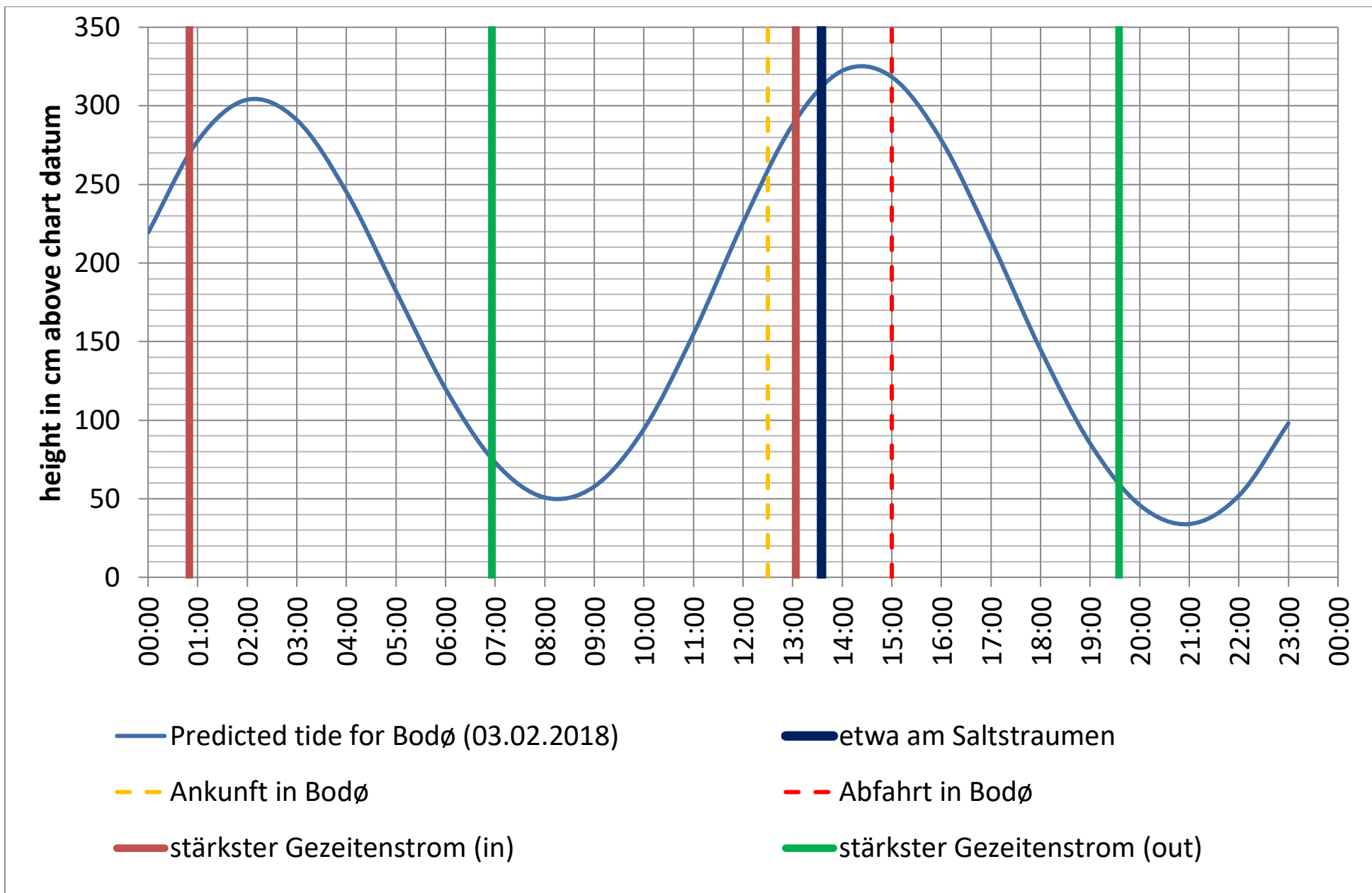
Saltstraumen: <http://bodo.kommune.no/getfile.php/Borgerportalen/Serviceenheter/Skjemaer/Saltstraumen%20tabell%202018.pdf>



Datenquellen

Tide: <http://www.kartverket.no/sehavniva/>

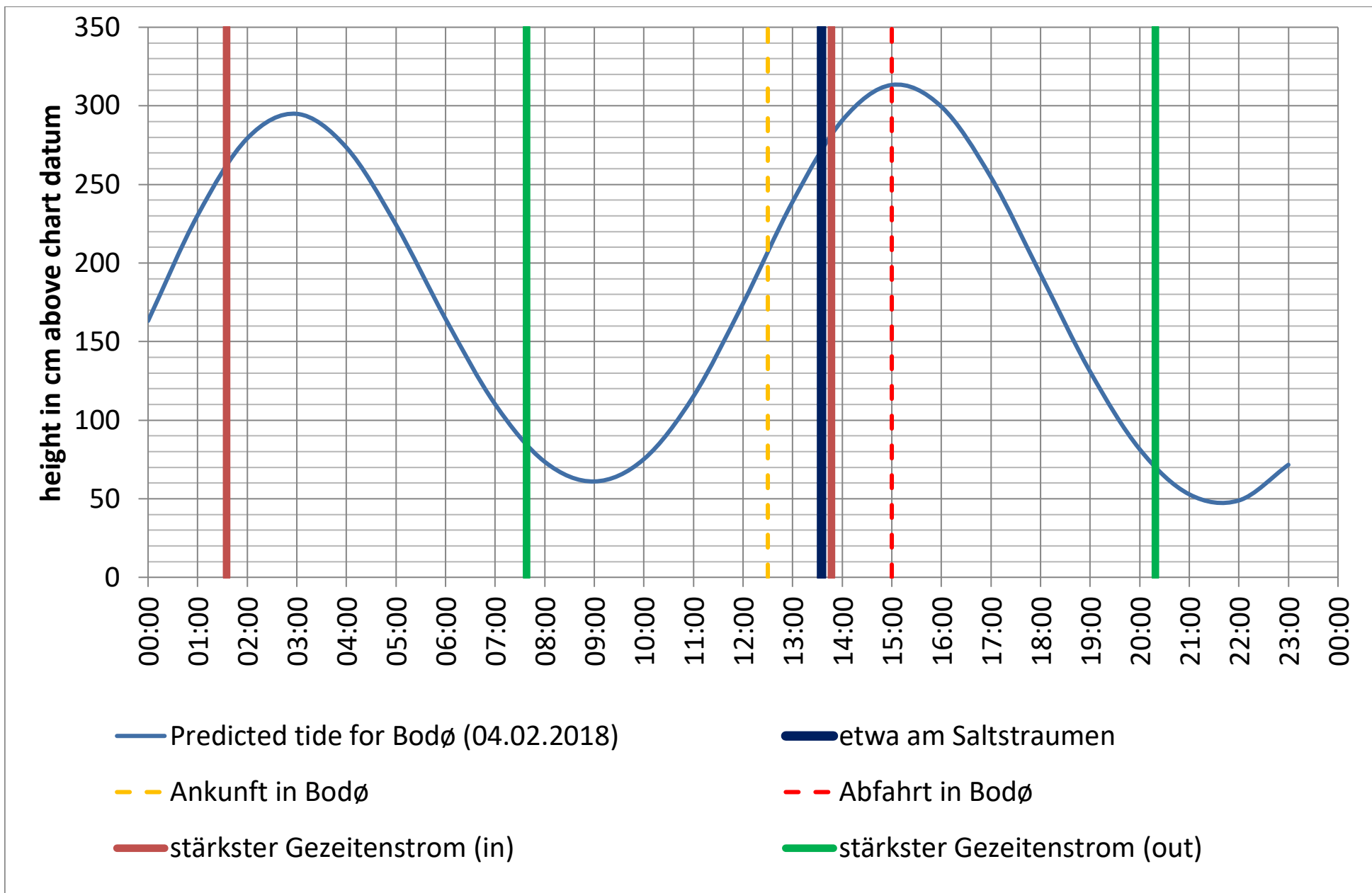
Saltstraumen: <http://bodo.kommune.no/getfile.php/Borgerportalen/Serviceenheter/Skjemaer/Saltstraumen%20tabell%202018.pdf>



Datenquellen

Tide: <http://www.kartverket.no/sehavniva/>

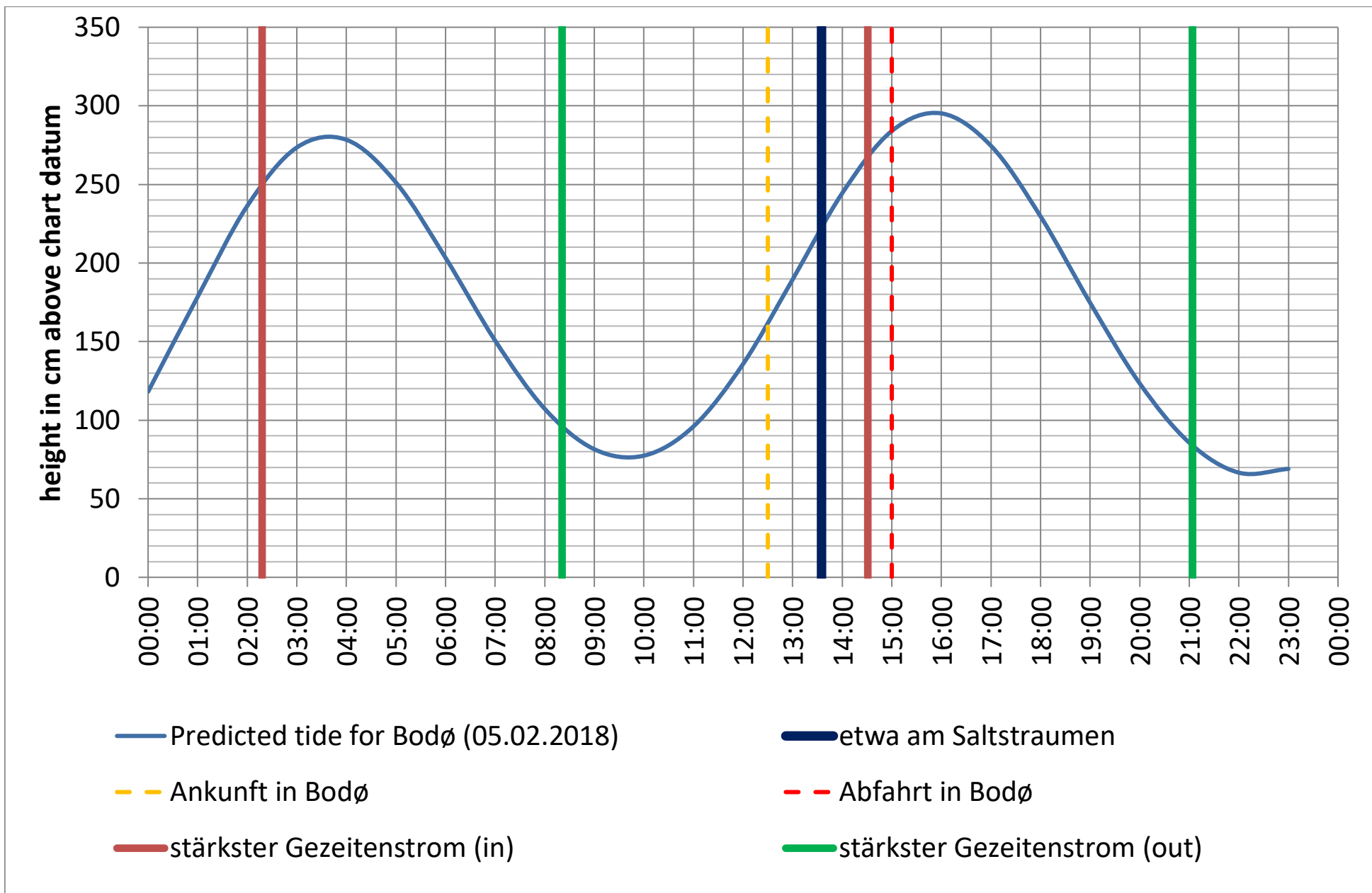
Saltstraumen: <http://bodo.kommune.no/getfile.php/Borgerportalen/Serviceenheten/Skjemaer/Saltstraumen%20tabell%202018.pdf>



Datenquellen

Tide: <http://www.kartverket.no/sehavniva/>

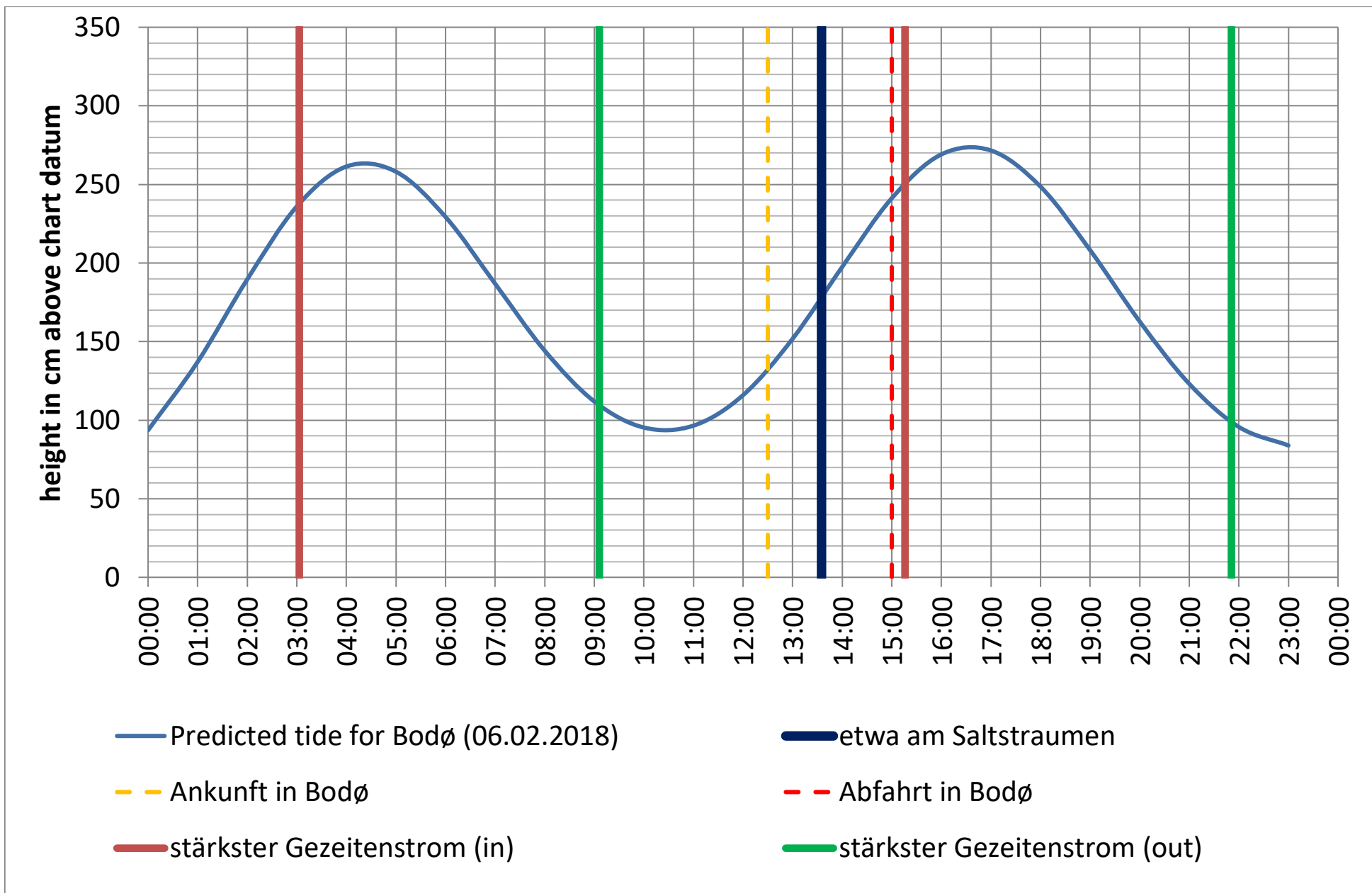
Saltstraumen: <http://bodo.kommune.no/getfile.php/Borgerportalen/Serviceenheten/Skjemaer/Saltstraumen%20tabell%202018.pdf>



Datenquellen

Tide: <http://www.kartverket.no/sehavniva/>

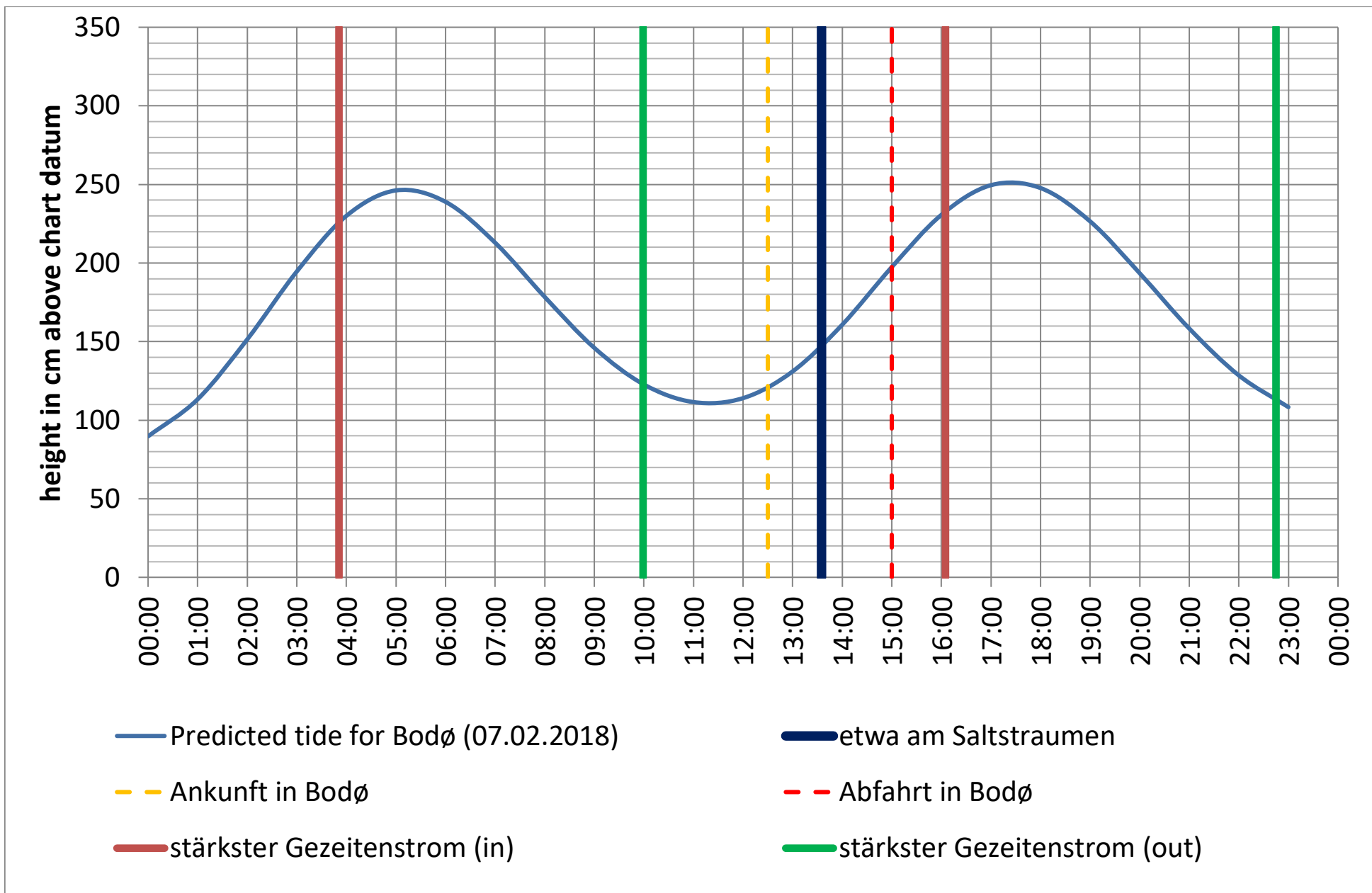
Saltstraumen: <http://bodo.kommune.no/getfile.php/Borgerportalen/Serviceenheten/Skjemaer/Saltstraumen%20tabell%202018.pdf>



Datenquellen

Tide: <http://www.kartverket.no/sehavniva/>

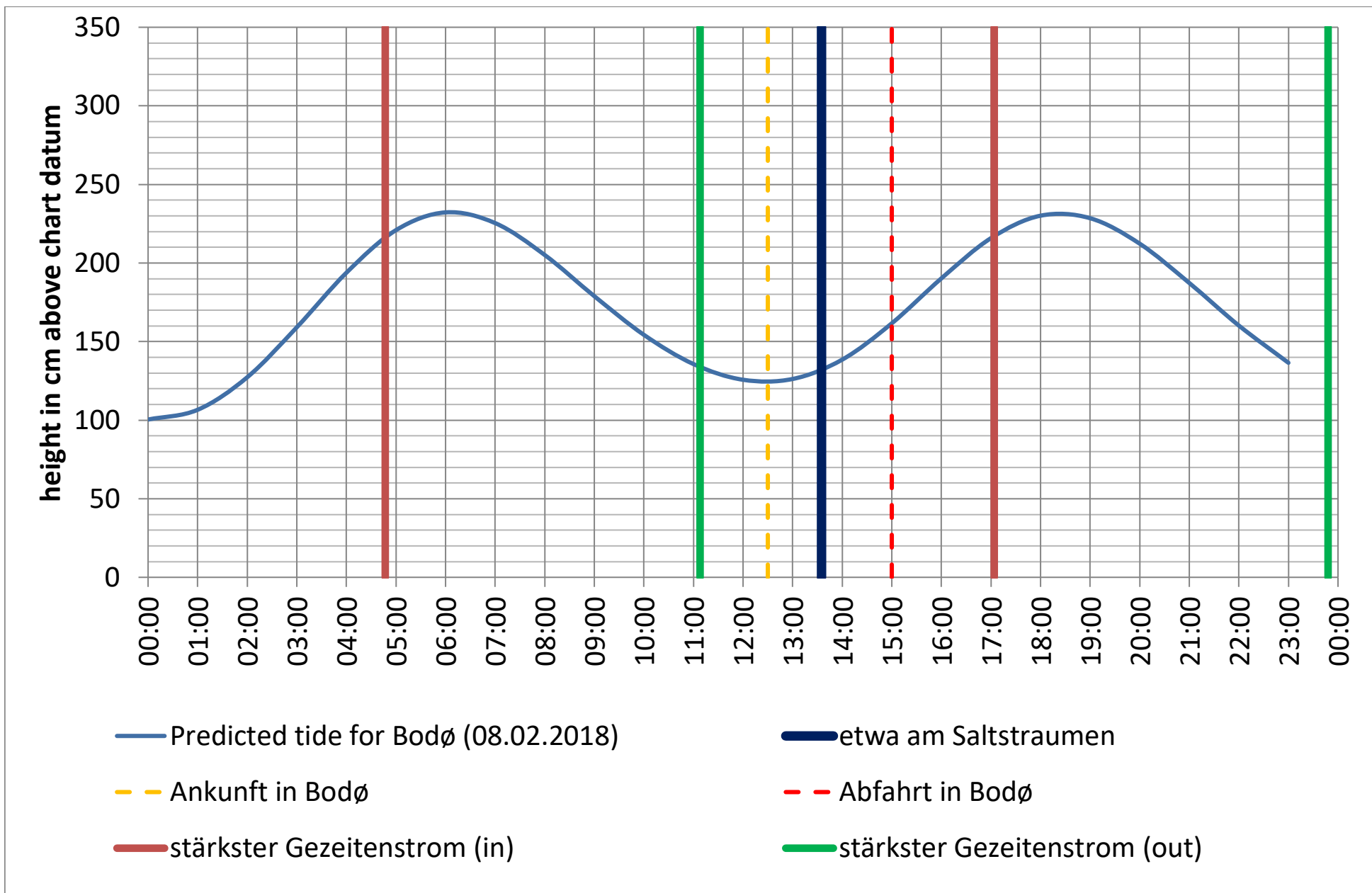
Saltstraumen: <http://bodo.kommune.no/getfile.php/Borgerportalen/Serviceenheter/Skjemaer/Saltstraumen%20tabell%202018.pdf>



Datenquellen

Tide: <http://www.kartverket.no/sehavniva/>

Saltstraumen: <http://bodo.kommune.no/getfile.php/Borgerportalen/Serviceenheten/Skjemaer/Saltstraumen%20tabell%202018.pdf>

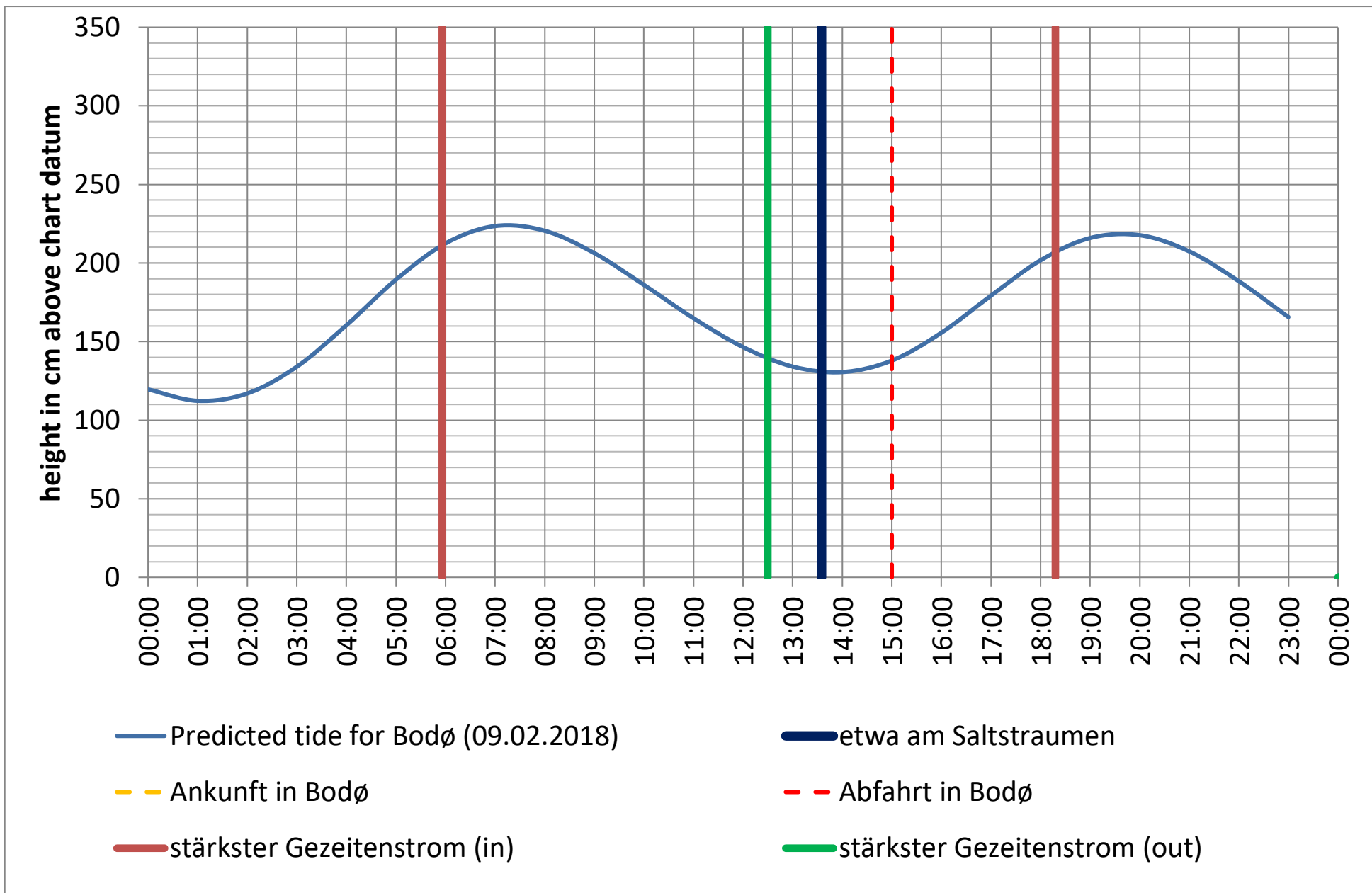


Datenquellen

Tide: <http://www.kartverket.no/sehavniva/>

Saltstraumen: <http://bodo.kommune.no/getfile.php/Borgerportalen/Serviceenheter/Skjemaer/Saltstraumen%20tabell%202018.pdf>

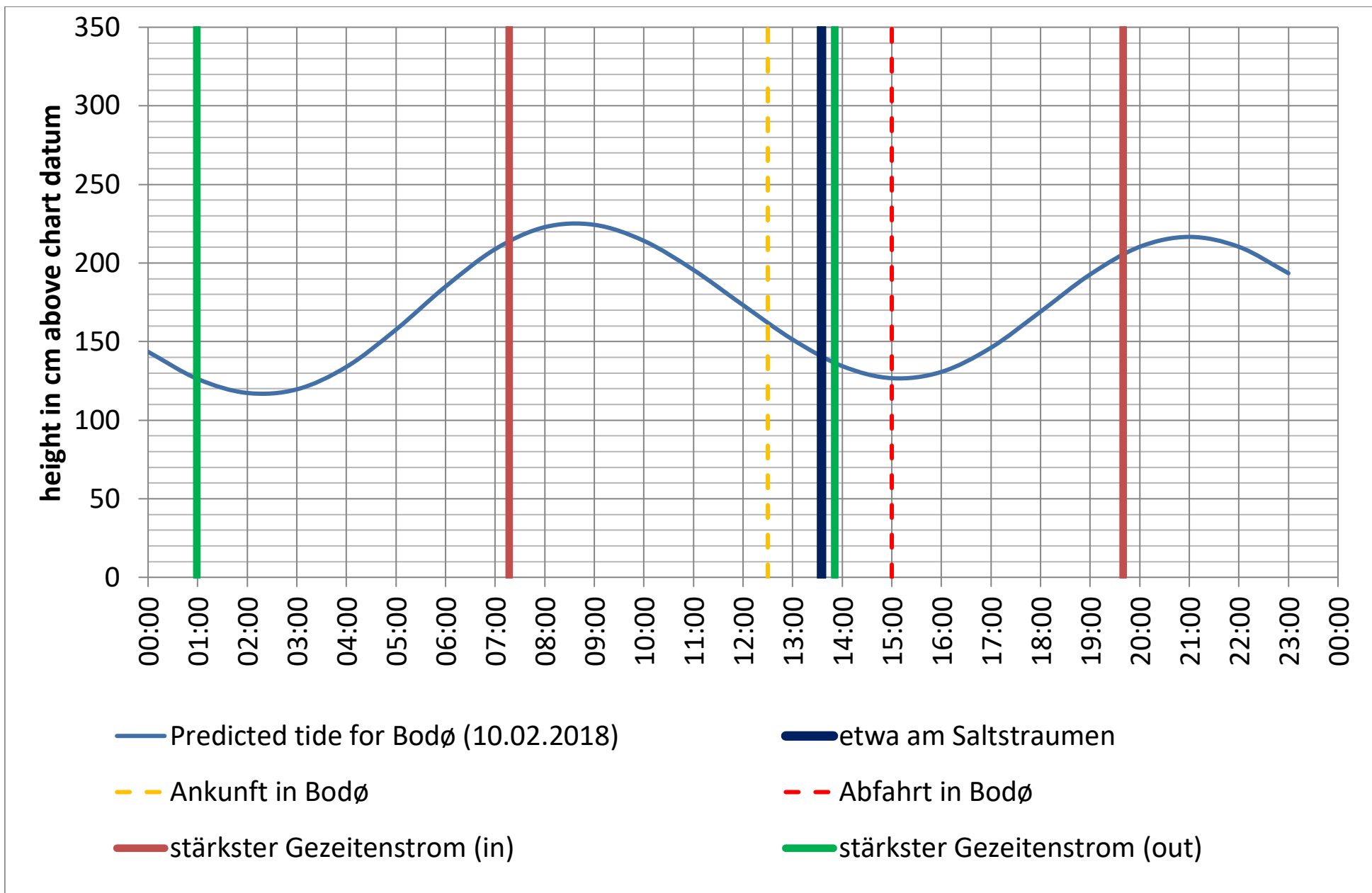




Datenquellen

Tide: <http://www.kartverket.no/sehavniva/>

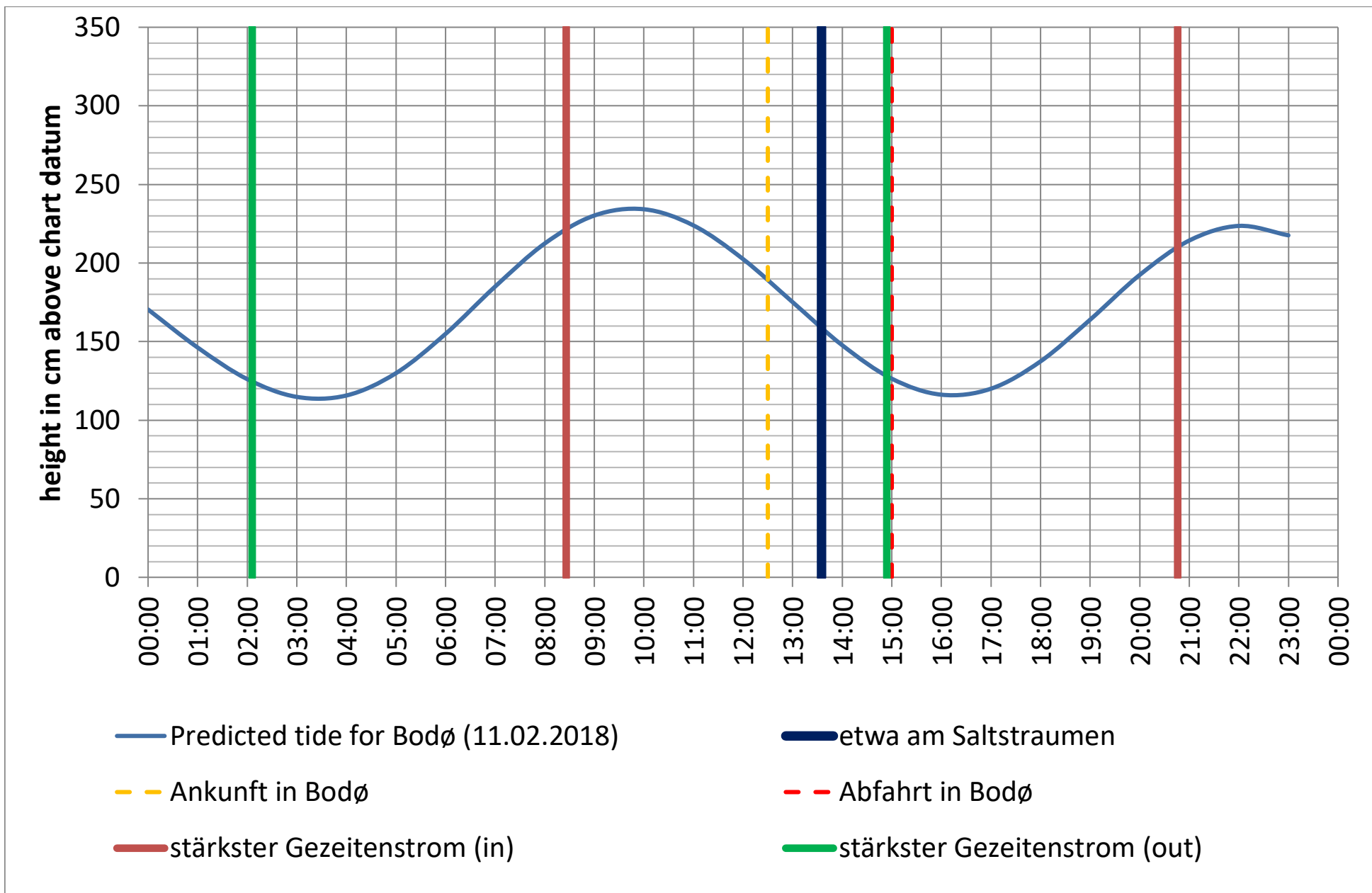
Saltstraumen: <http://bodo.kommune.no/getfile.php/Borgerportalen/Serviceenheter/Skjemaer/Saltstraumen%20tabell%202018.pdf>



Datenquellen

Tide: <http://www.kartverket.no/sehavniva/>

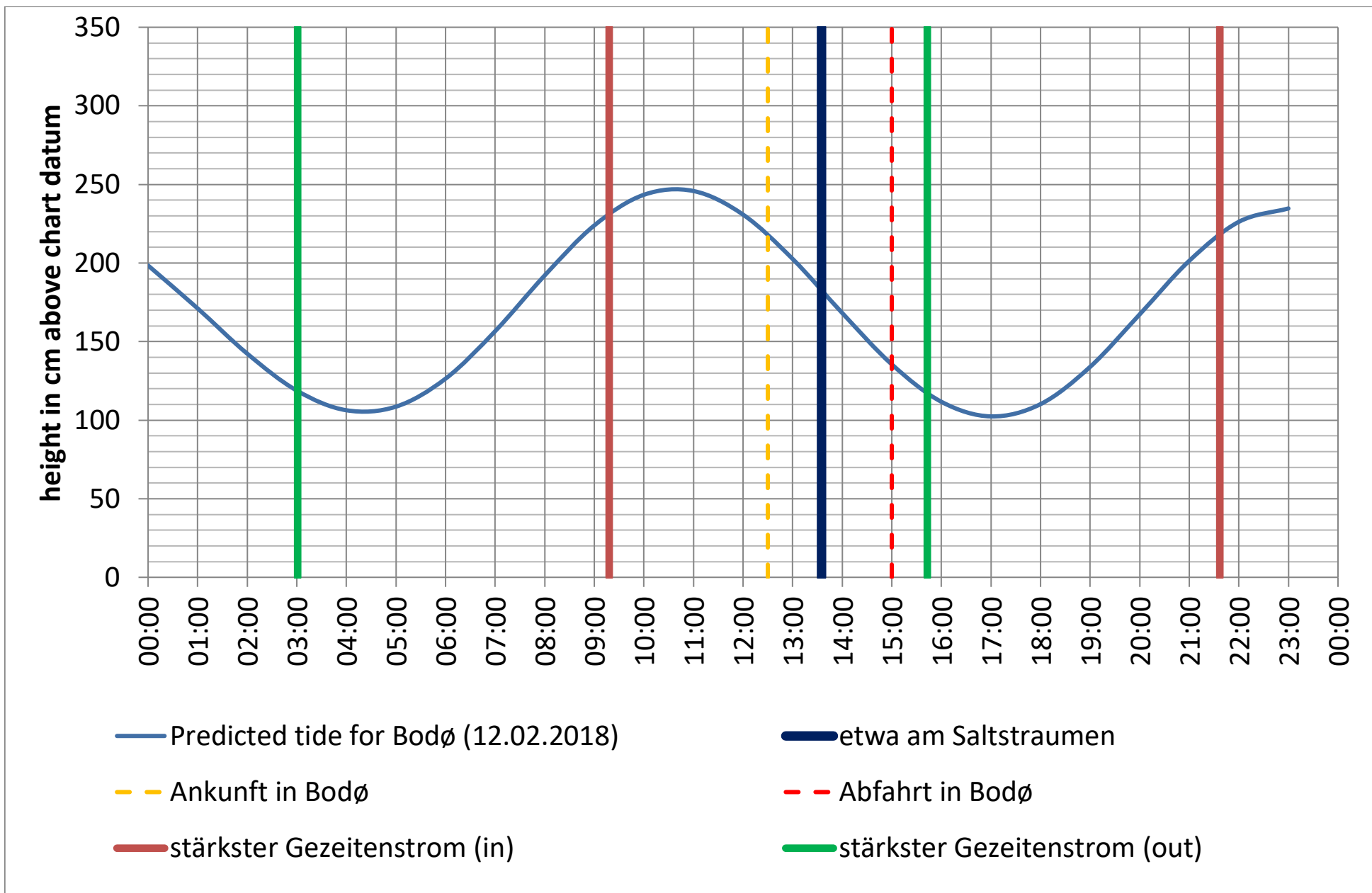
Saltstraumen: <http://bodo.kommune.no/getfile.php/Borgerportalen/Serviceenheter/Skjemaer/Saltstraumen%20tabell%202018.pdf>



Datenquellen

Tide: <http://www.kartverket.no/sehavniva/>

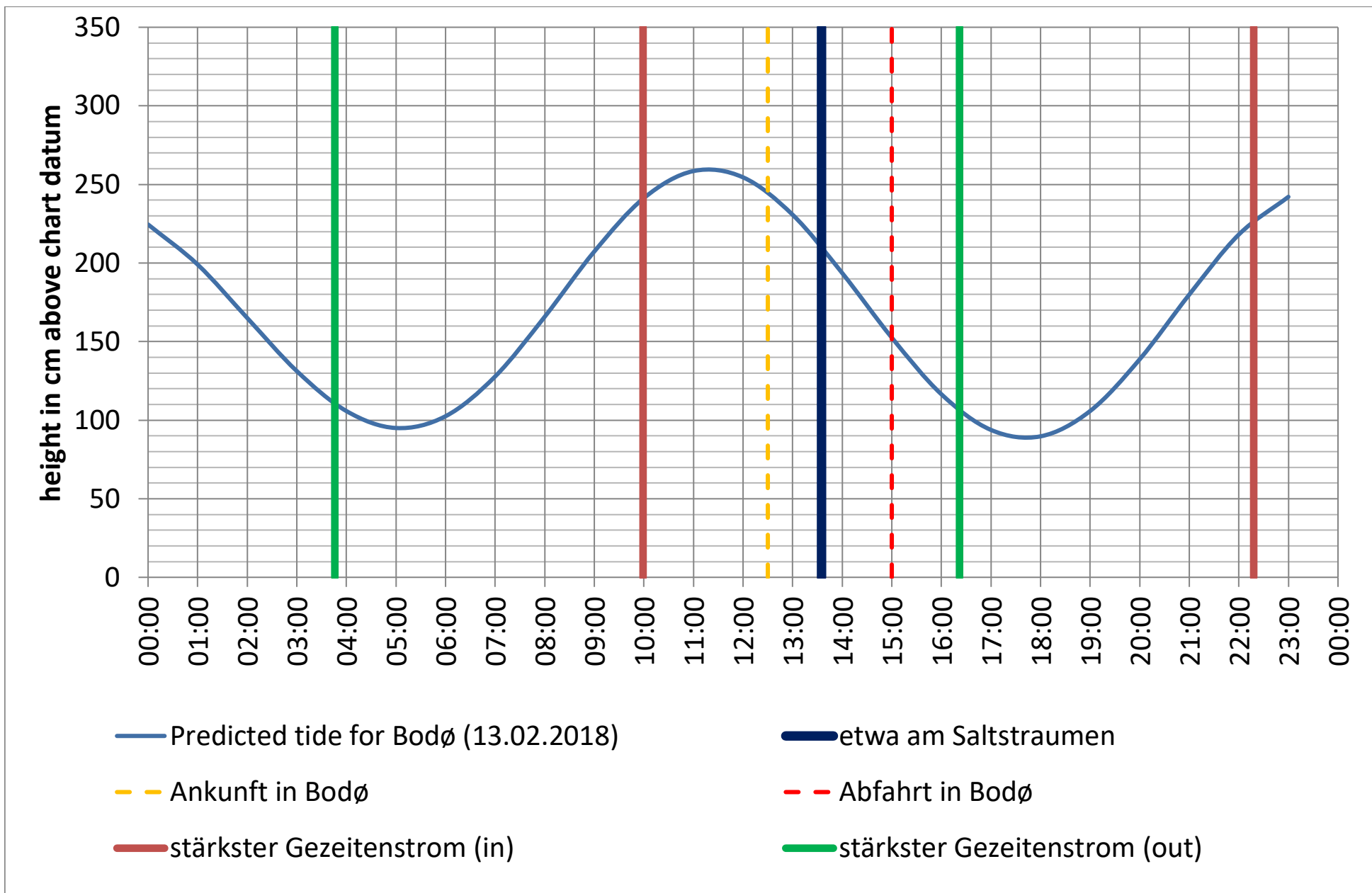
Saltstraumen: <http://bodo.kommune.no/getfile.php/Borgerportalen/Serviceenheter/Skjemaer/Saltstraumen%20tabell%202018.pdf>



Datenquellen

Tide: <http://www.kartverket.no/sehavniva/>

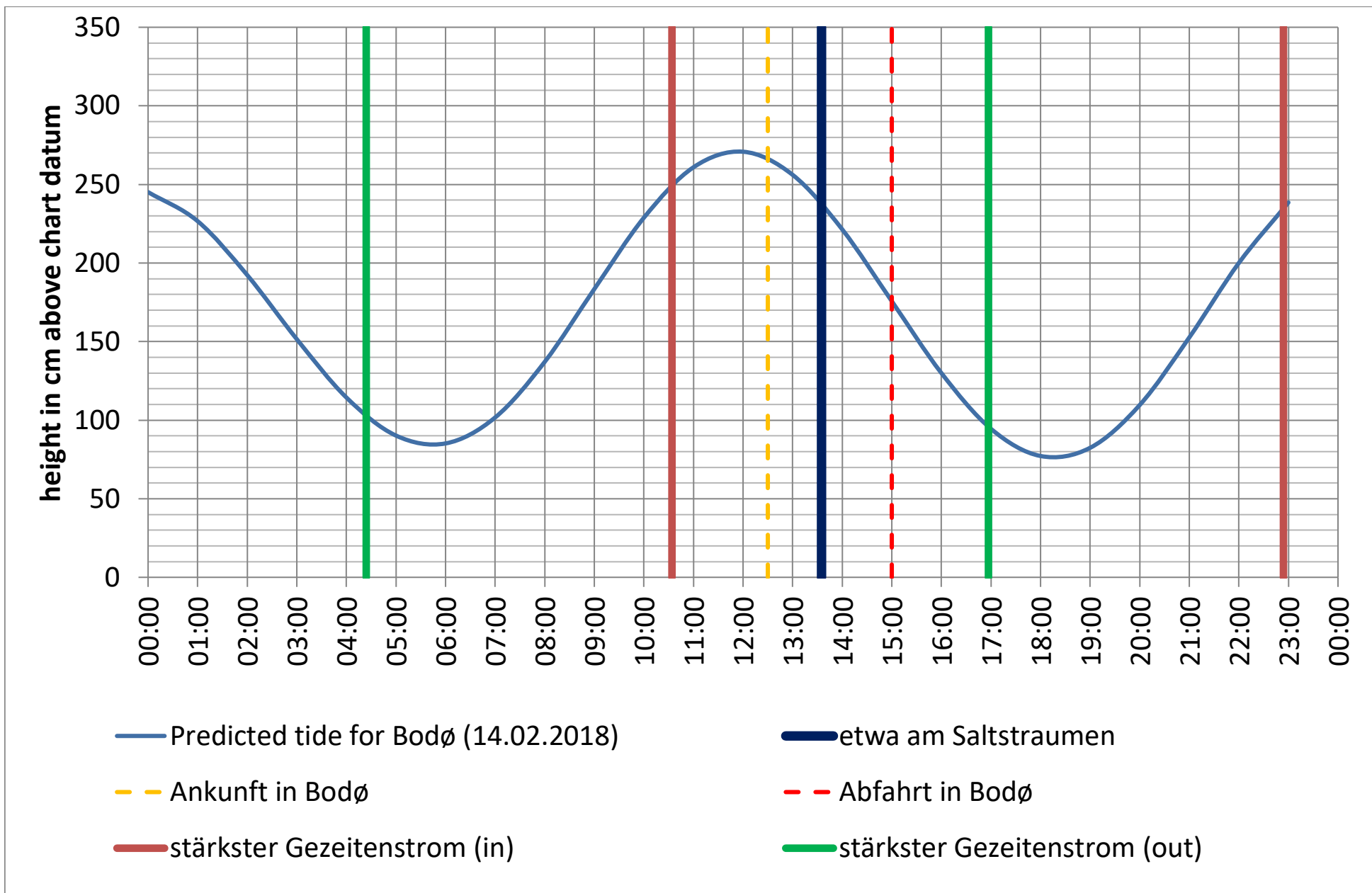
Saltstraumen: <http://bodo.kommune.no/getfile.php/Borgerportalen/Serviceenheter/Skjemaer/Saltstraumen%20tabell%202018.pdf>



Datenquellen

Tide: <http://www.kartverket.no/sehavniva/>

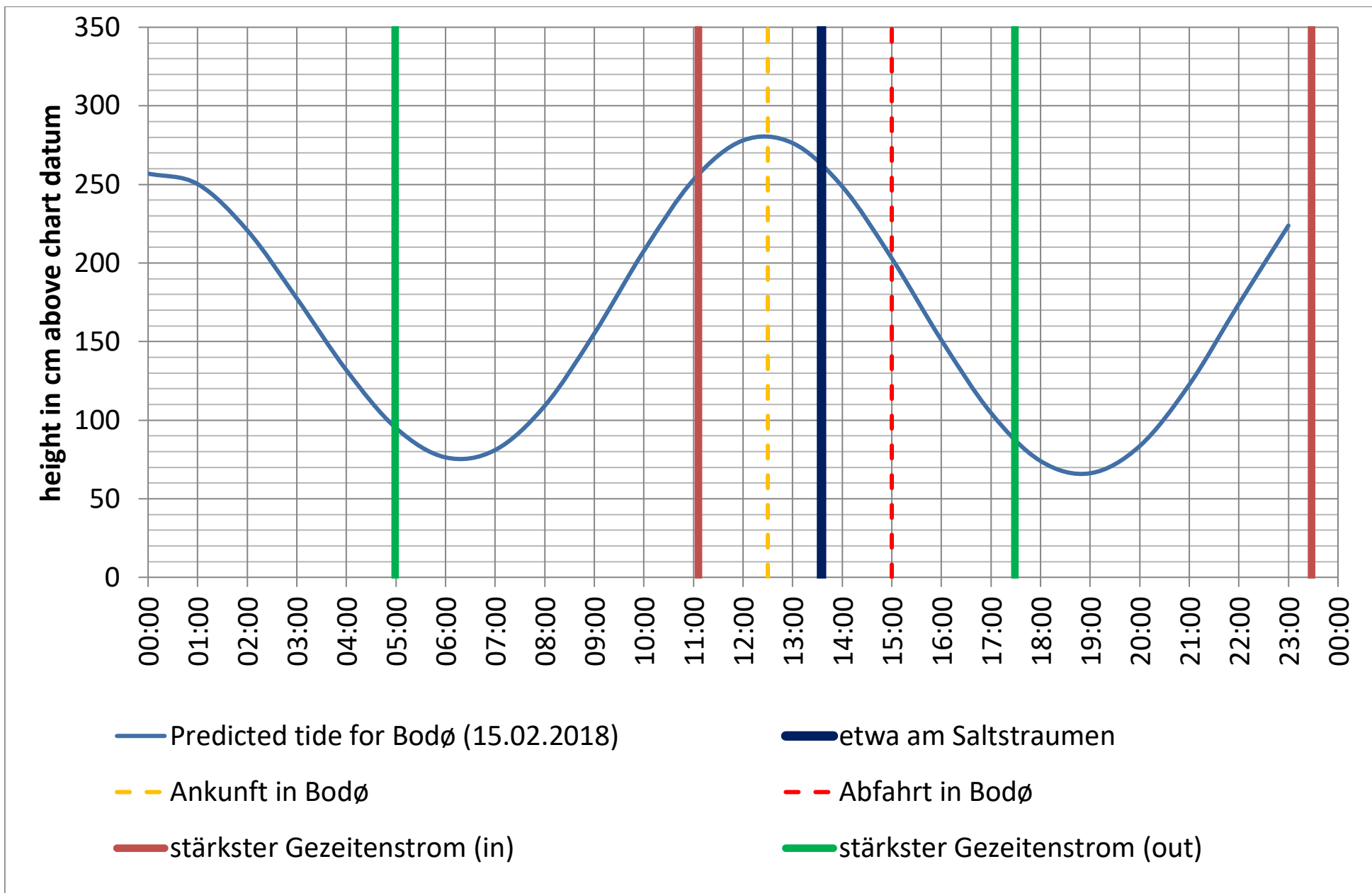
Saltstraumen: <http://bodo.kommune.no/getfile.php/Borgerportalen/Serviceenheter/Skjemaer/Saltstraumen%20tabell%202018.pdf>



Datenquellen

Tide: <http://www.kartverket.no/sehavniva/>

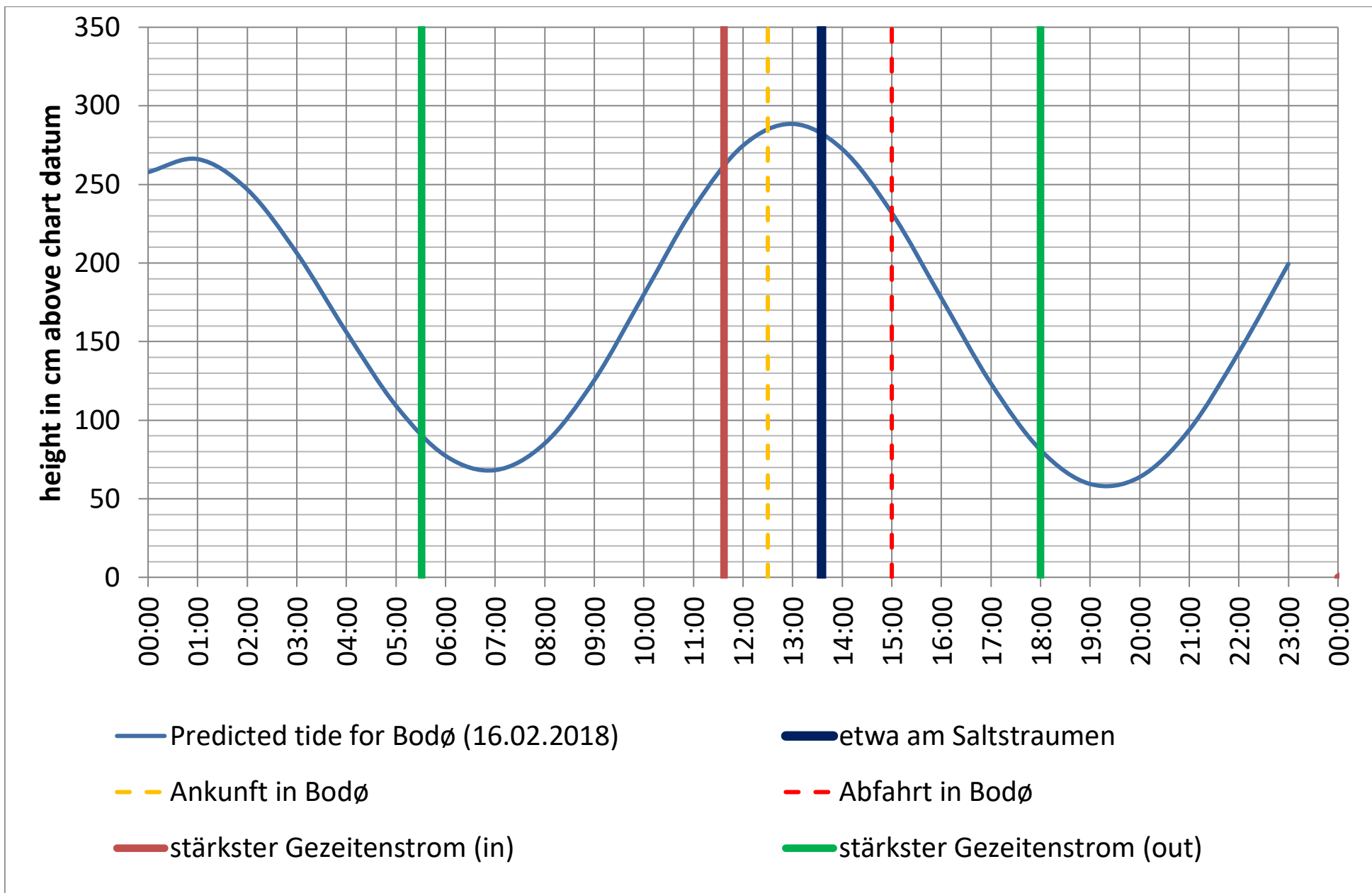
Saltstraumen: <http://bodo.kommune.no/getfile.php/Borgerportalen/Serviceenheten/Skjemaer/Saltstraumen%20tabell%202018.pdf>



Datenquellen

Tide: <http://www.kartverket.no/sehavniva/>

Saltstraumen: <http://bodo.kommune.no/getfile.php/Borgerportalen/Serviceenheter/Skjemaer/Saltstraumen%20tabell%202018.pdf>

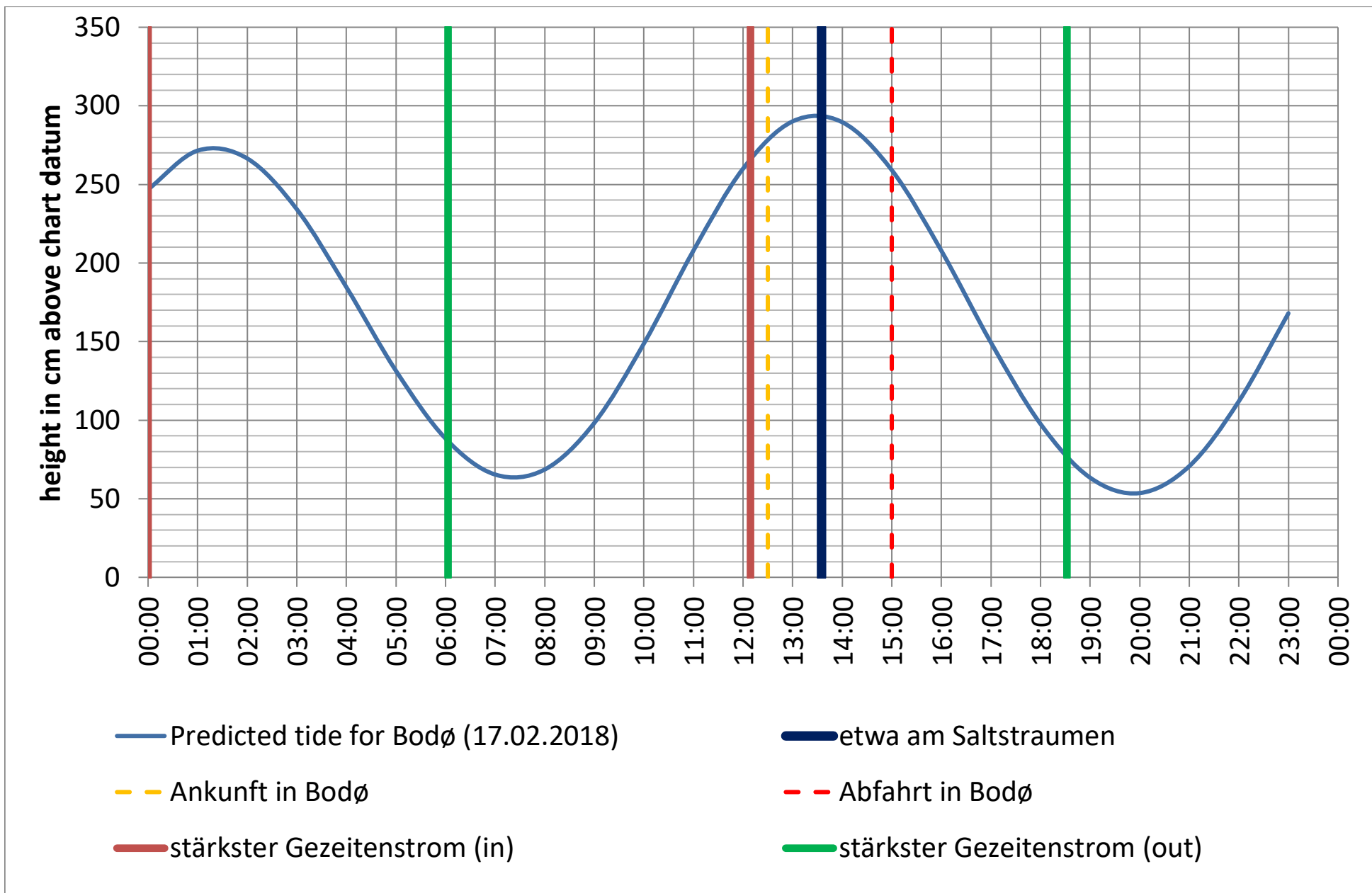


Datenquellen

Tide: <http://www.kartverket.no/sehavniva/>

Saltstraumen: <http://bodo.kommune.no/getfile.php/Borgerportalen/Serviceenheter/Skjemaer/Saltstraumen%20tabell%202018.pdf>

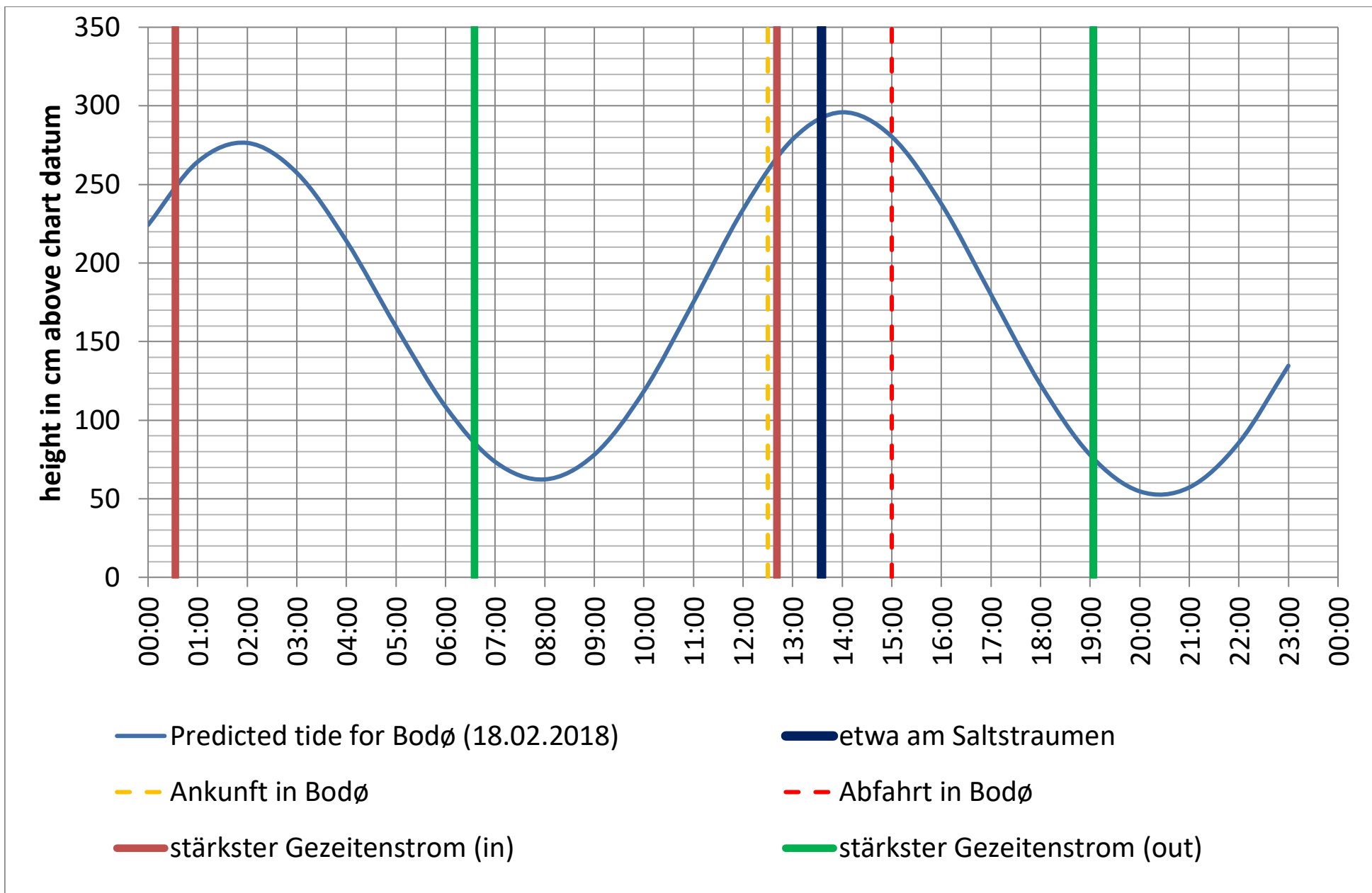




Datenquellen

Tide: <http://www.kartverket.no/sehavniva/>

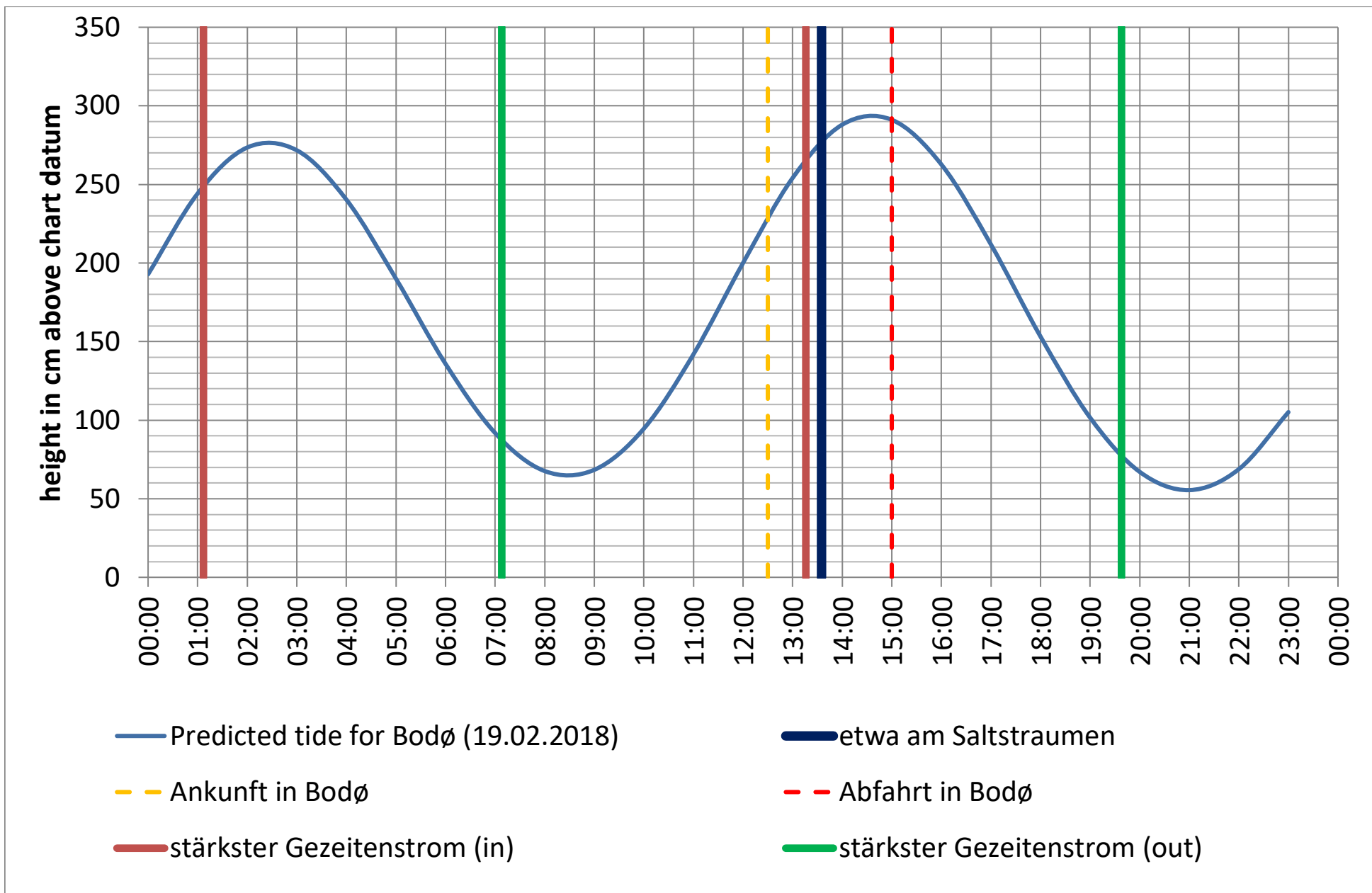
Saltstraumen: <http://bodo.kommune.no/getfile.php/Borgerportalen/Serviceenheten/Skjemaer/Saltstraumen%20tabell%202018.pdf>



Datenquellen

Tide: <http://www.kartverket.no/sehavniva/>

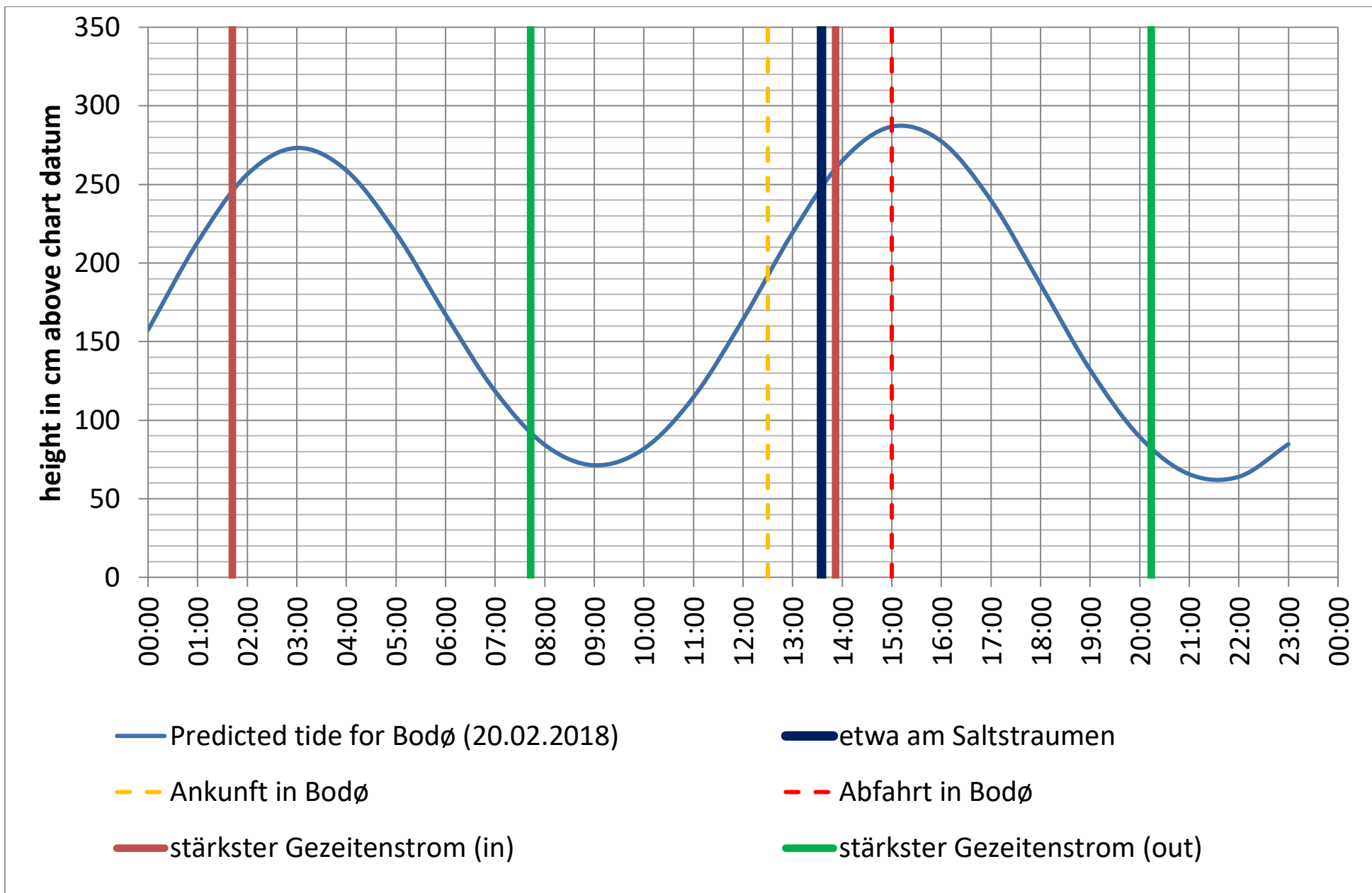
Saltstraumen: <http://bodo.kommune.no/getfile.php/Borgerportalen/Serviceenheter/Skjemaer/Saltstraumen%20tabell%202018.pdf>



Datenquellen

Tide: <http://www.kartverket.no/sehavniva/>

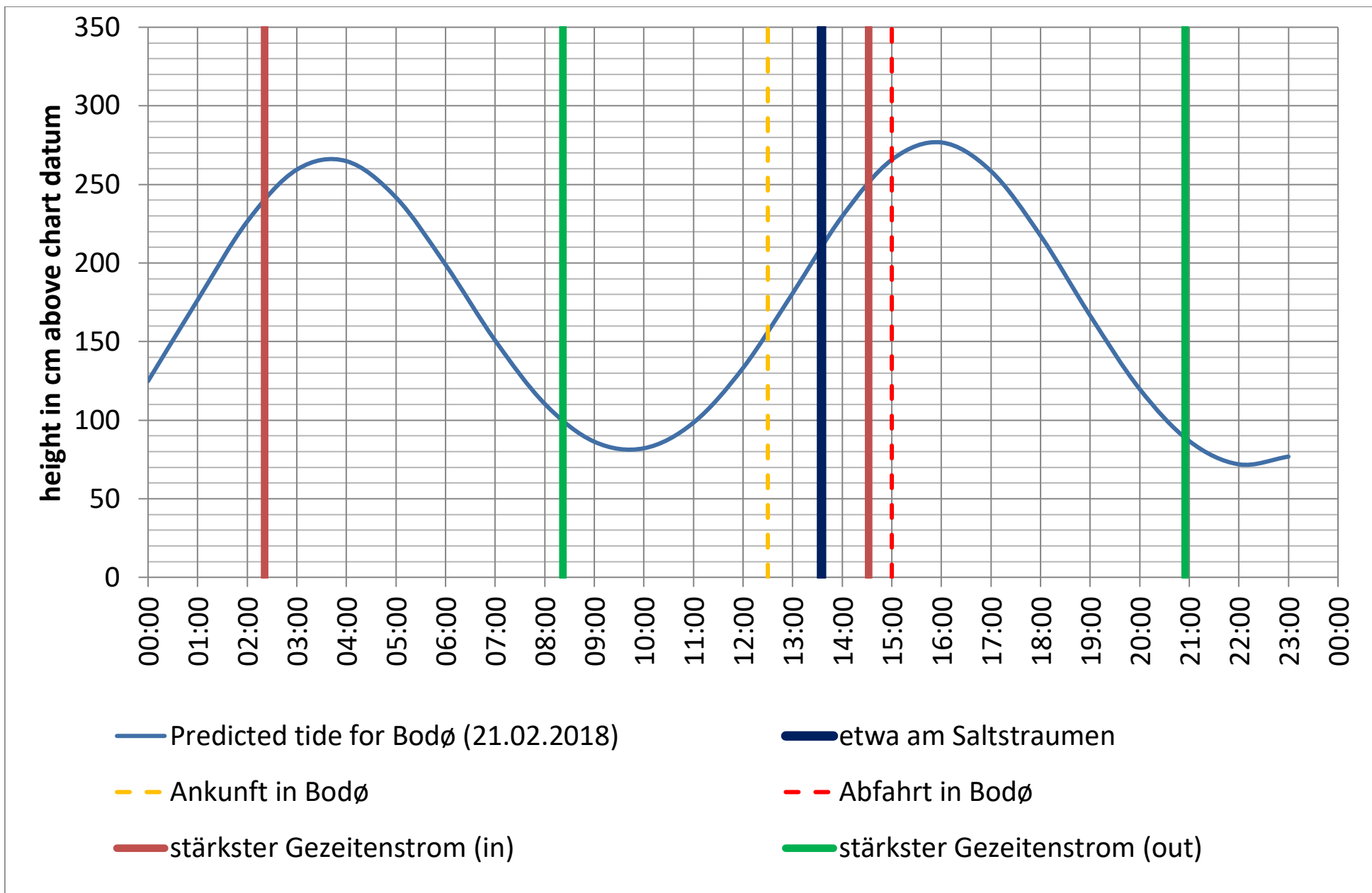
Saltstraumen: <http://bodo.kommune.no/getfile.php/Borgerportalen/Serviceenheten/Skjemaer/Saltstraumen%20tabell%202018.pdf>



Datenquellen

Tide: <http://www.kartverket.no/sehavniva/>

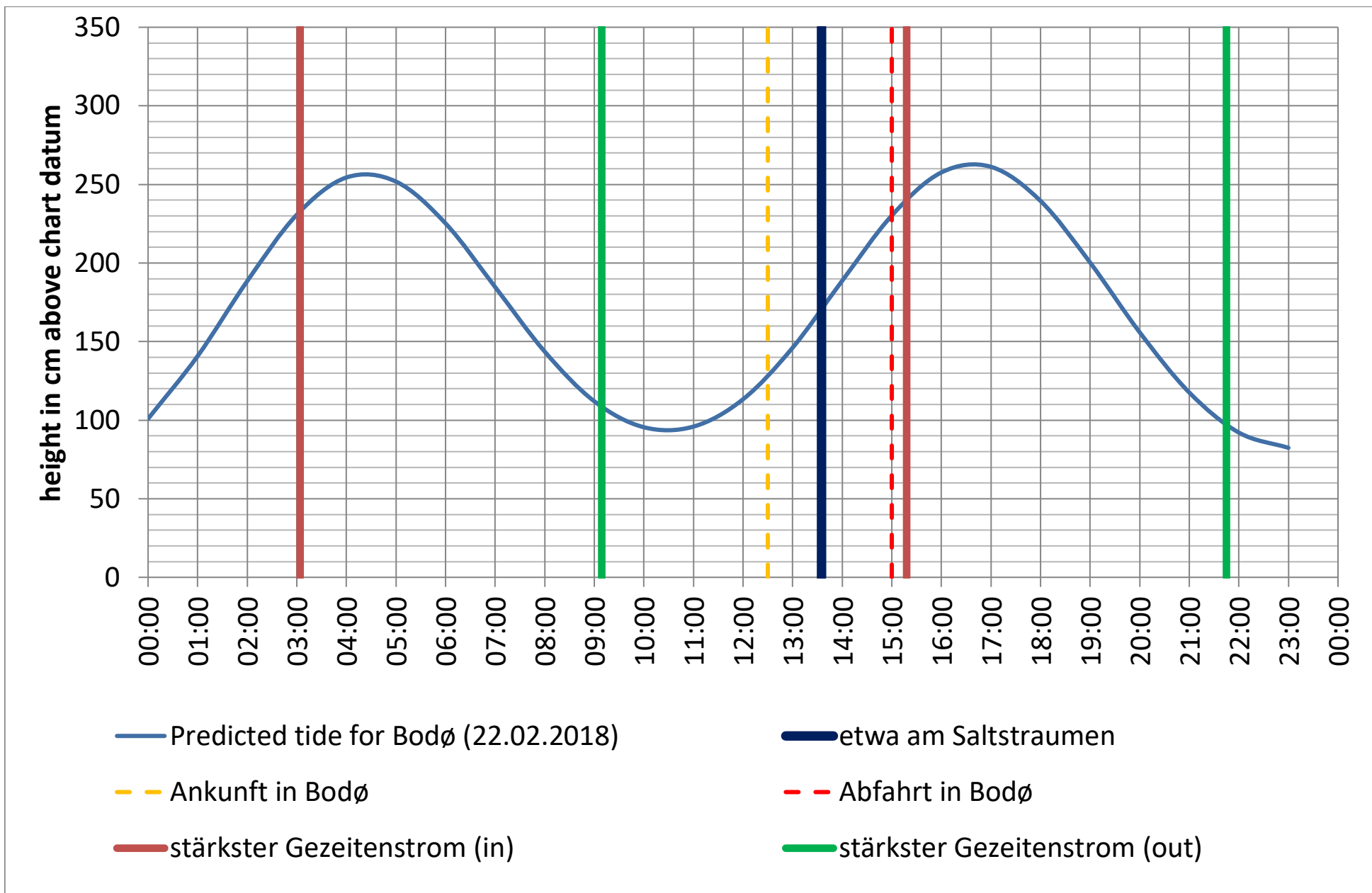
Saltstraumen: <http://bodo.kommune.no/getfile.php/Borgerportalen/Serviceenheter/Skjemaer/Saltstraumen%20tabell%202018.pdf>



Datenquellen

Tide: <http://www.kartverket.no/sehavniva/>

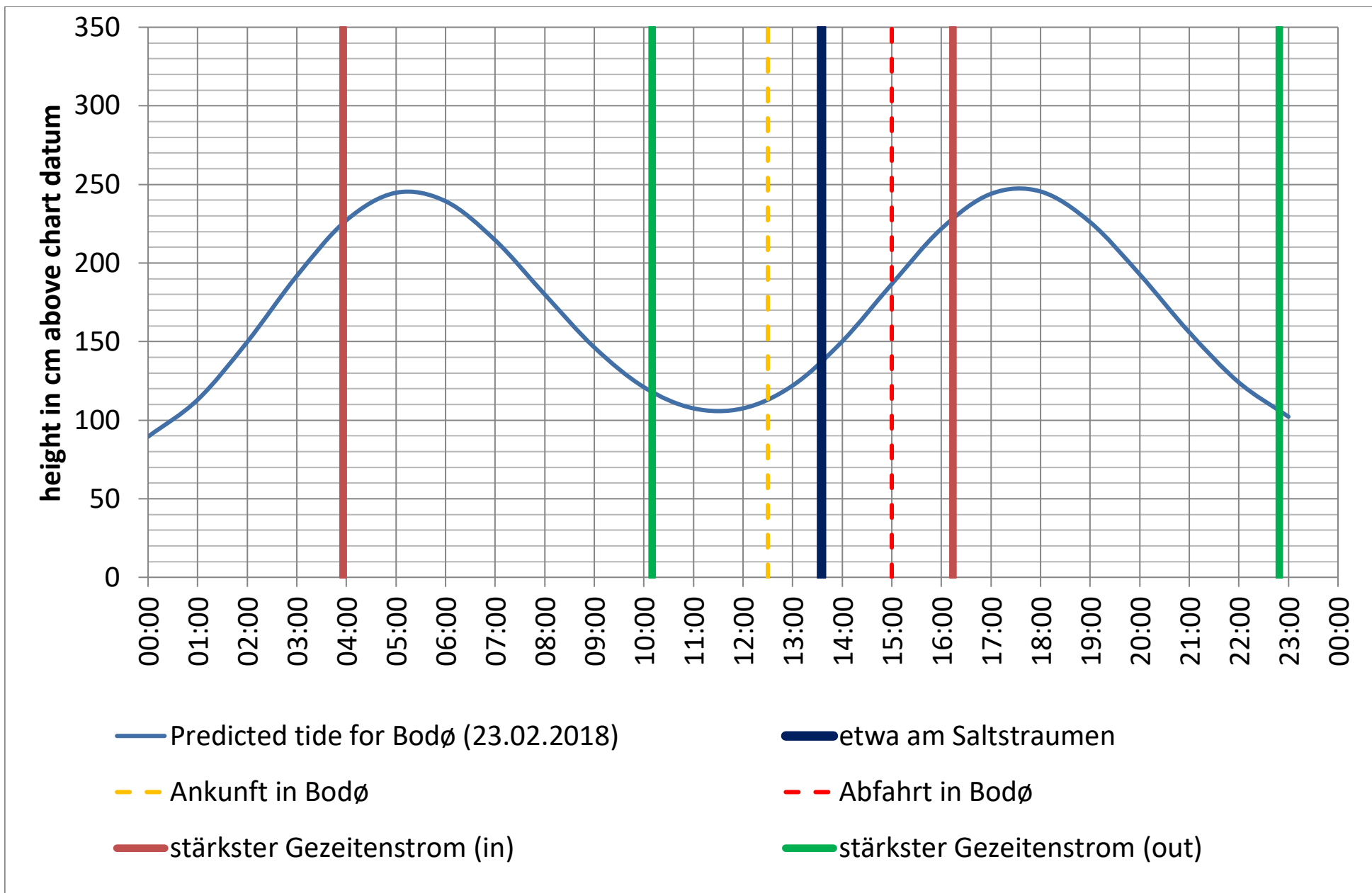
Saltstraumen: <http://bodo.kommune.no/getfile.php/Borgerportalen/Serviceenheter/Skjemaer/Saltstraumen%20tabell%202018.pdf>



Datenquellen

Tide: <http://www.kartverket.no/sehavniva/>

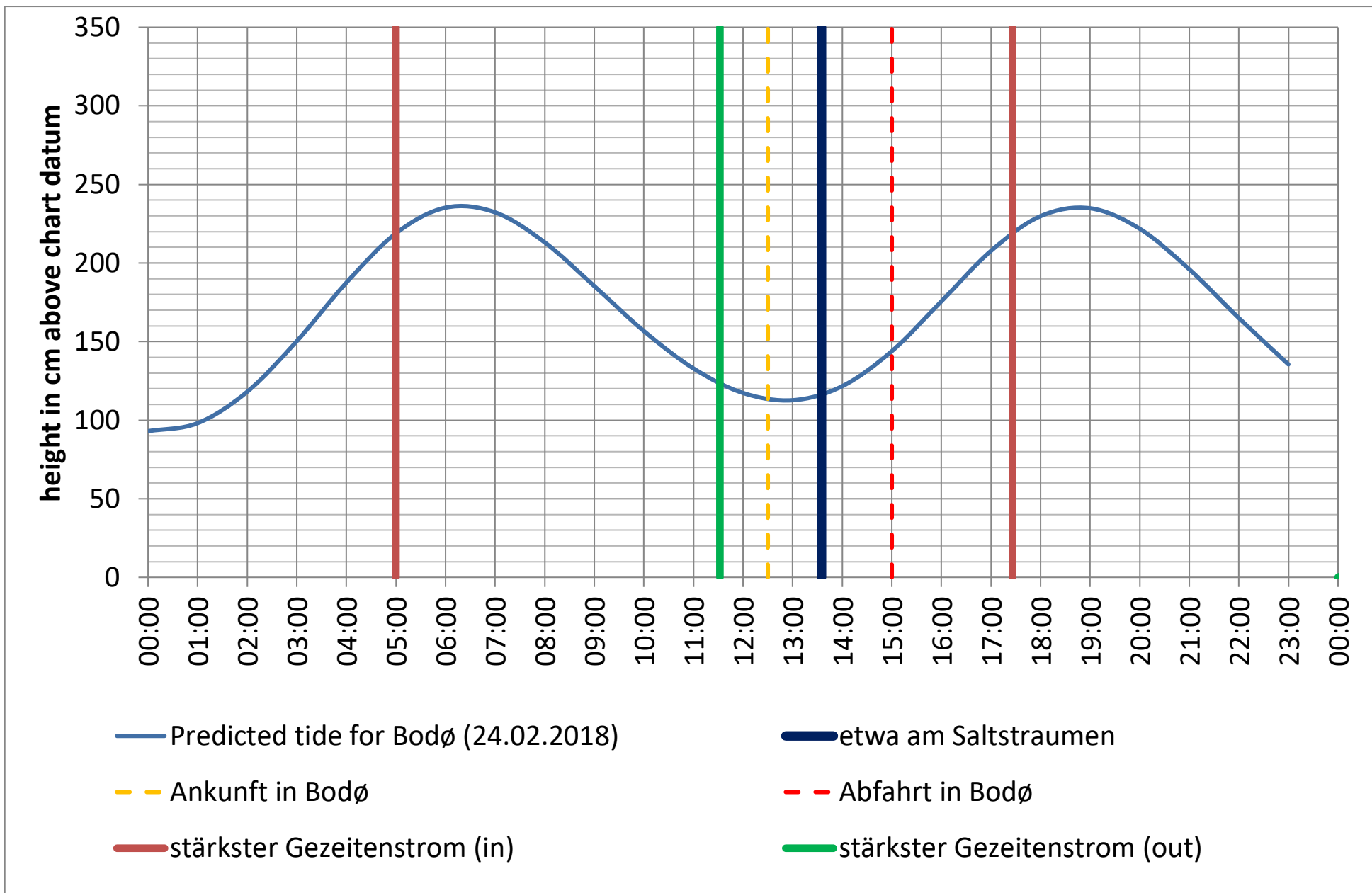
Saltstraumen: <http://bodo.kommune.no/getfile.php/Borgerportalen/Serviceenheter/Skjemaer/Saltstraumen%20tabell%202018.pdf>



Datenquellen

Tide: <http://www.kartverket.no/sehavniva/>

Saltstraumen: <http://bodo.kommune.no/getfile.php/Borgerportalen/Serviceenheter/Skjemaer/Saltstraumen%20tabell%202018.pdf>

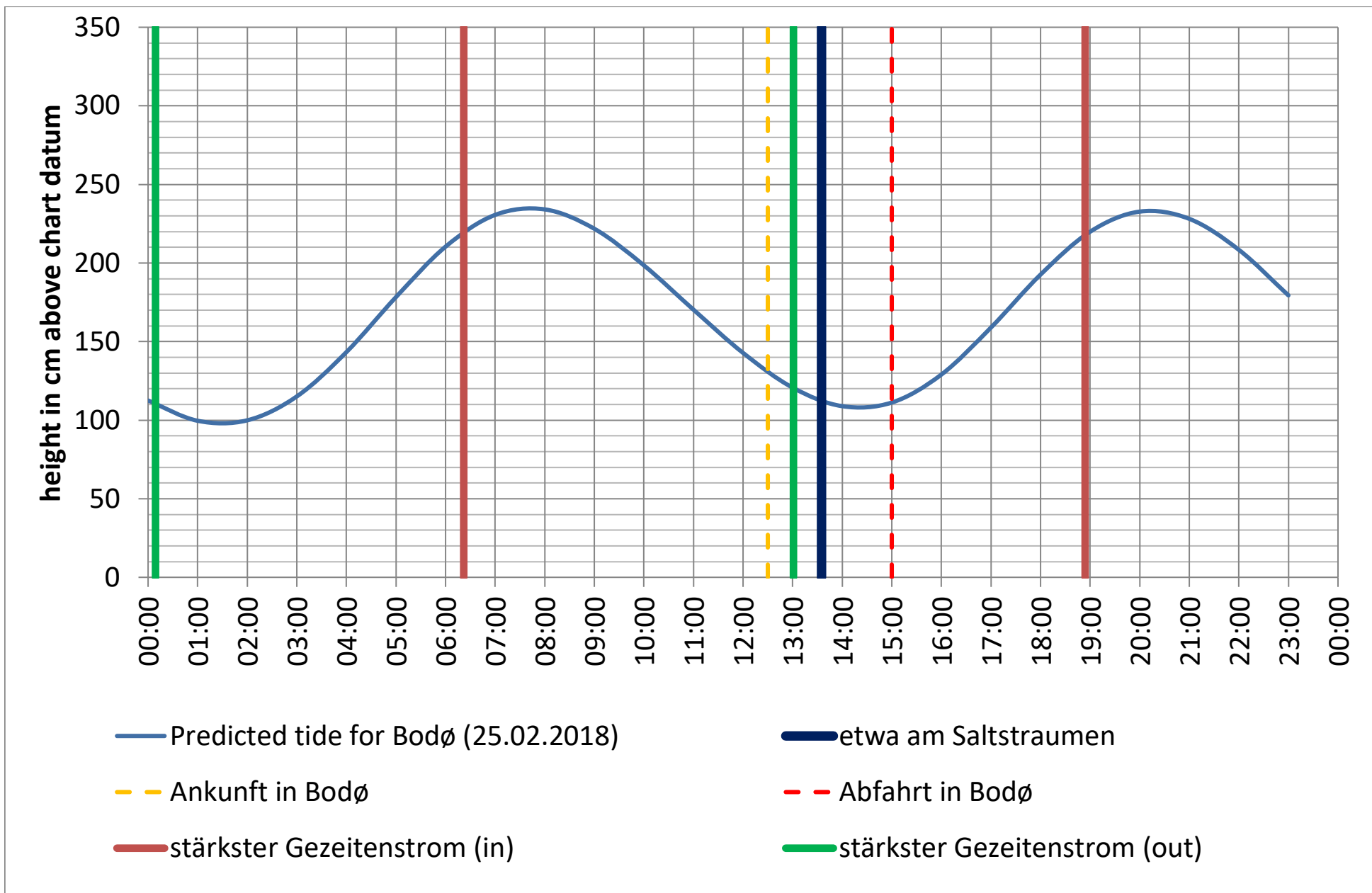


Datenquellen

Tide: <http://www.kartverket.no/sehavniva/>

Saltstraumen: <http://bodo.kommune.no/getfile.php/Borgerportalen/Serviceenheten/Skjemaer/Saltstraumen%20tabell%202018.pdf>

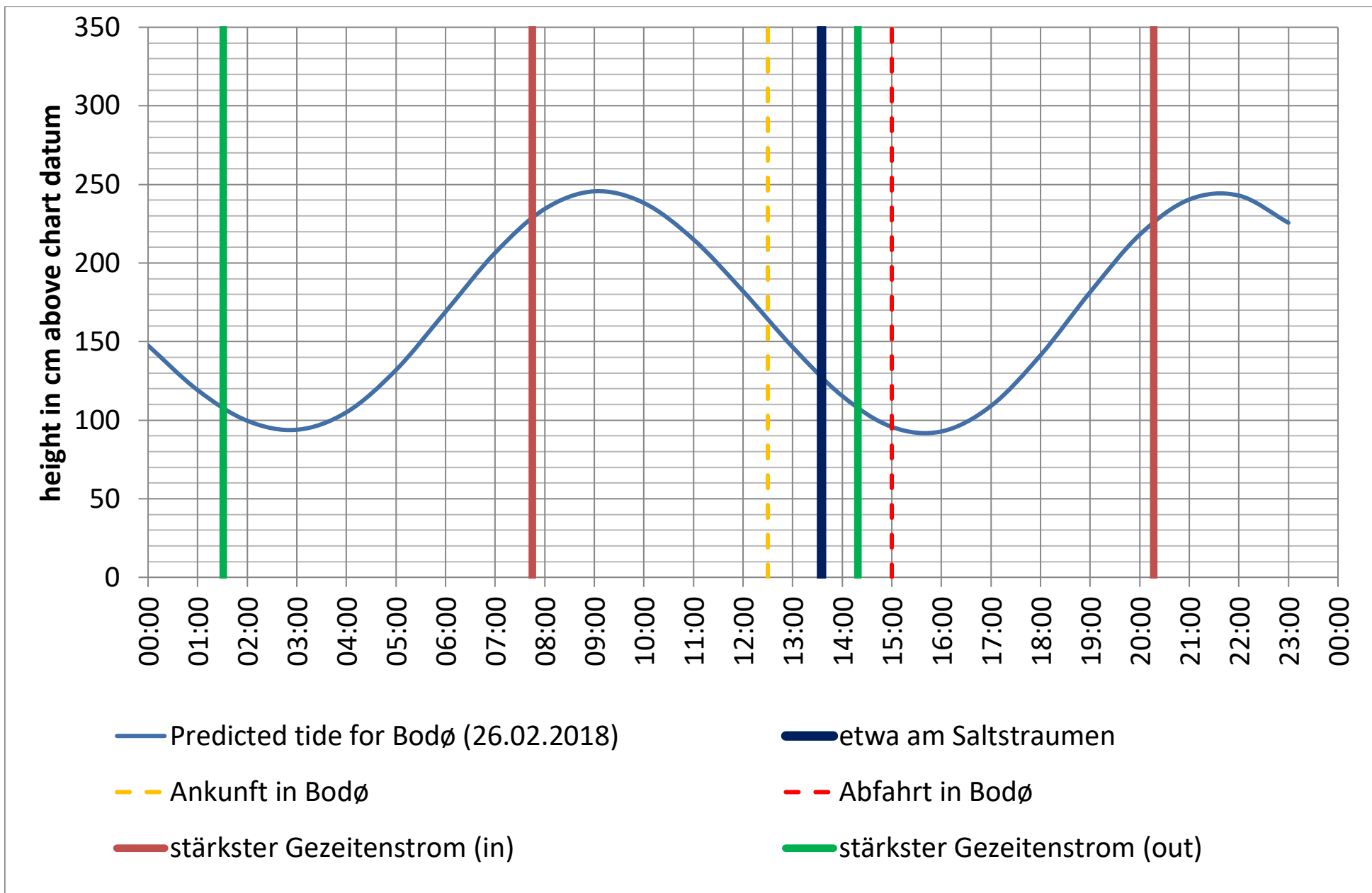




Datenquellen

Tide: <http://www.kartverket.no/sehavniva/>

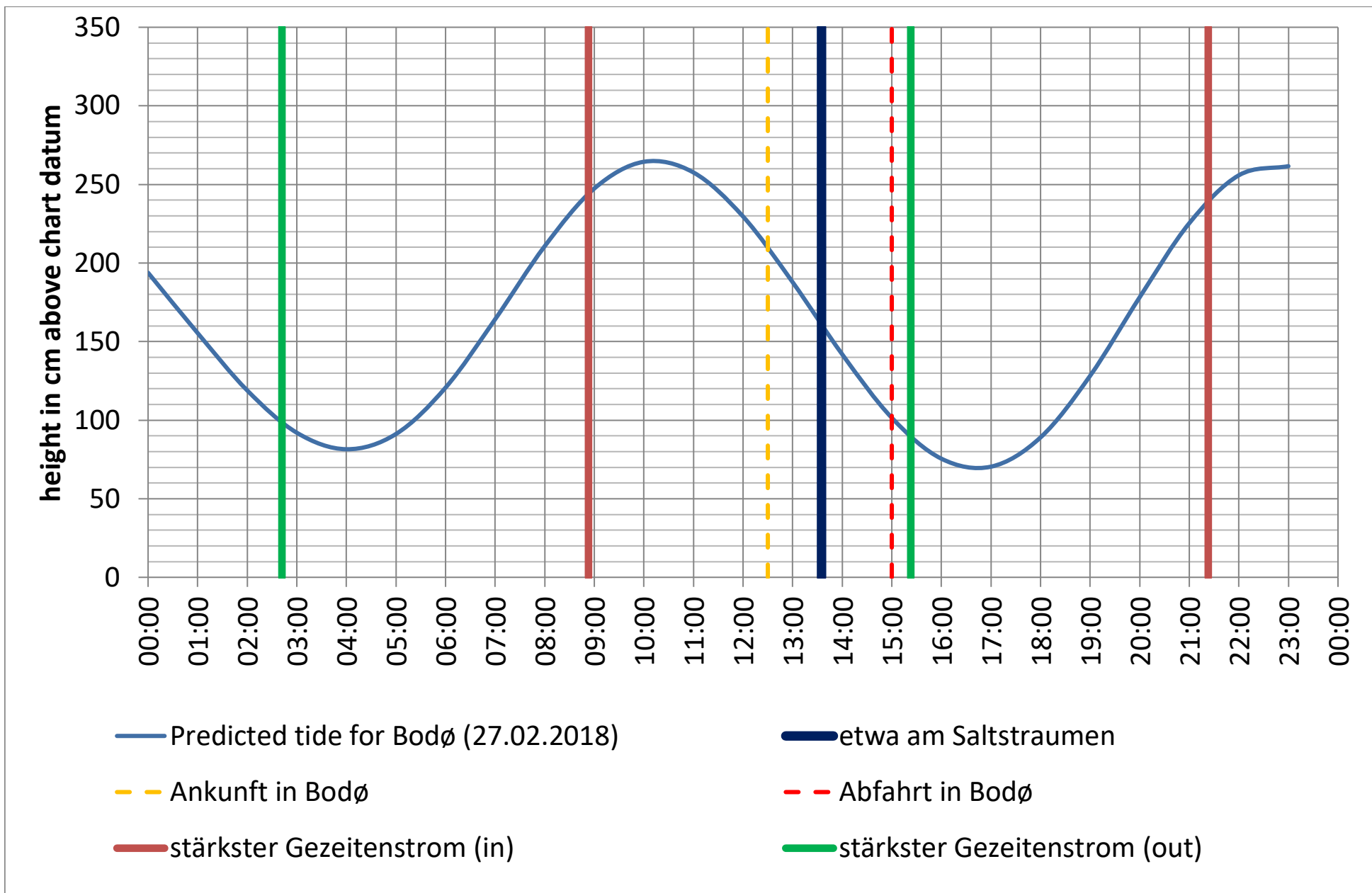
Saltstraumen: <http://bodo.kommune.no/getfile.php/Borgerportalen/Serviceenheter/Skjemaer/Saltstraumen%20tabell%202018.pdf>



Datenquellen

Tide: <http://www.kartverket.no/sehavniva/>

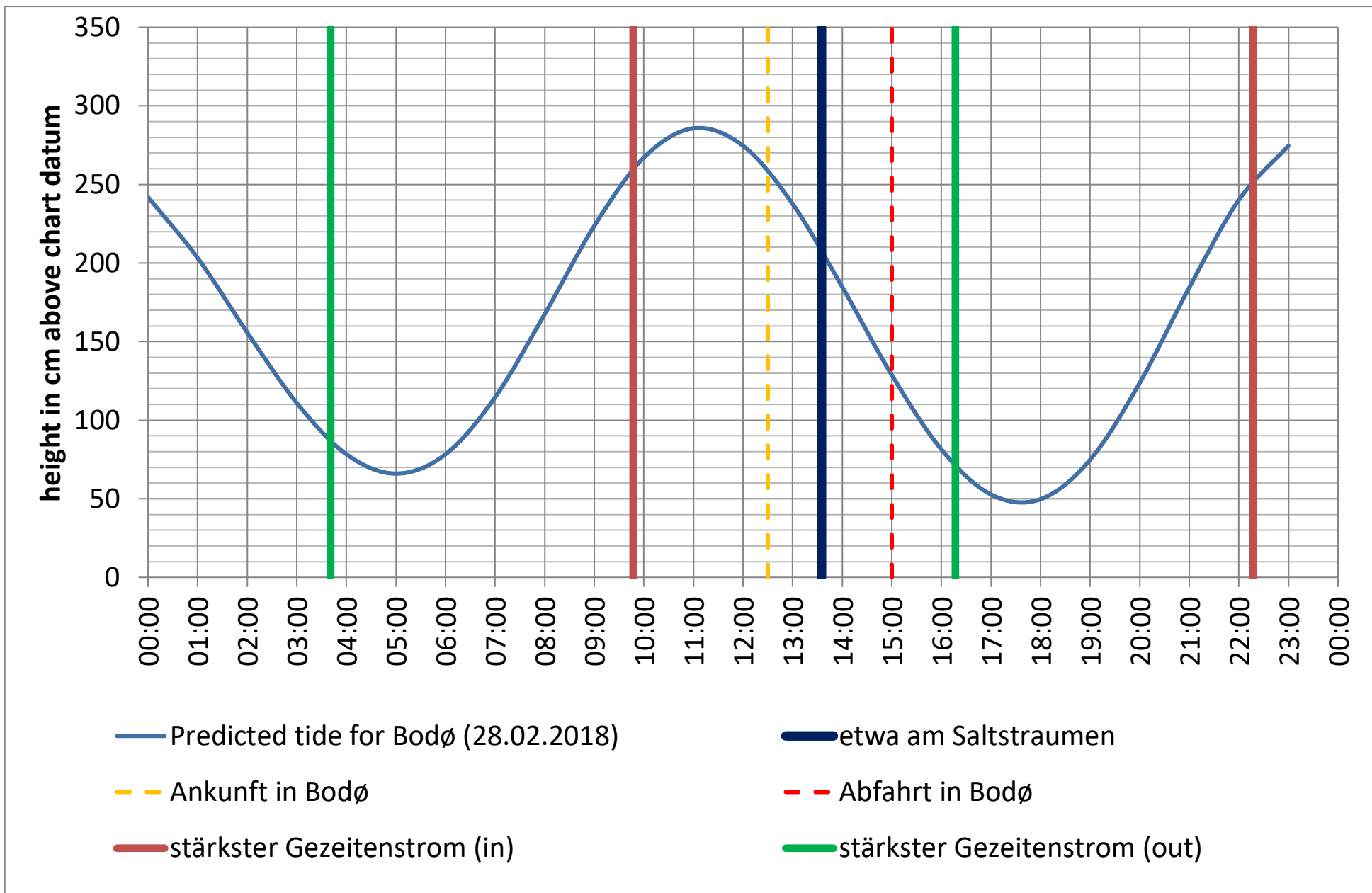
Saltstraumen: <http://bodo.kommune.no/getfile.php/Borgerportalen/Serviceenheter/Skjemaer/Saltstraumen%20tabell%202018.pdf>



Datenquellen

Tide: <http://www.kartverket.no/sehavniva/>

Saltstraumen: <http://bodo.kommune.no/getfile.php/Borgerportalen/Serviceenheten/Skjemaer/Saltstraumen%20tabell%202018.pdf>



Datenquellen

Tide: <http://www.kartverket.no/sehavniva/>

Saltstraumen: <http://bodo.kommune.no/getfile.php/Borgerportalen/Serviceenheter/Skjemaer/Saltstraumen%20tabell%202018.pdf>